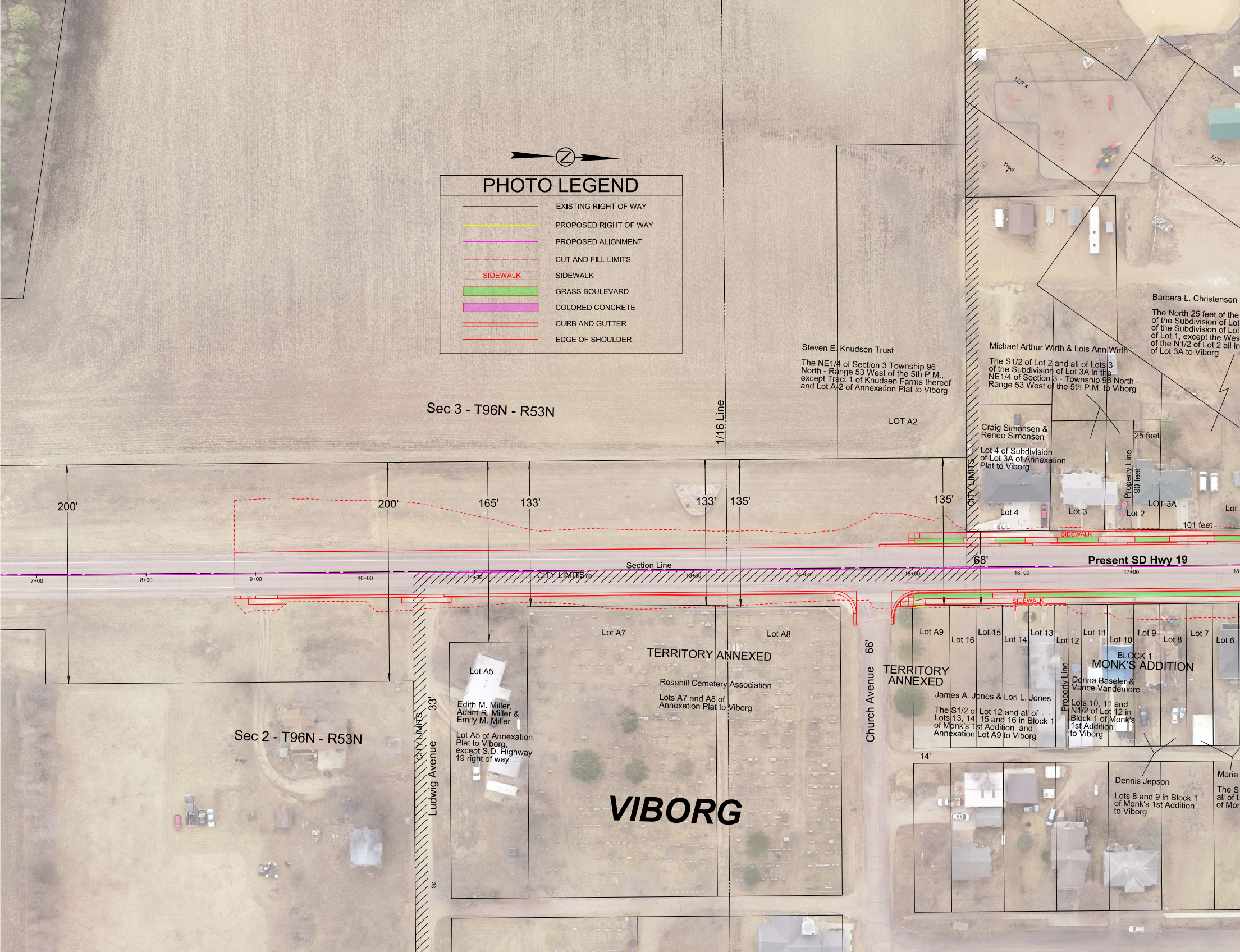
Z
PHOTO LEGEND
EXISTING RIGHT OF WAY
PROPOSED RIGHT OF WAY
PROPOSED ALIGNMENT
CUT AND FILL LIMITS
SIDEWALK
SIDEWALK
GRASS BOULEVARD
COLORED CONCRETE
CURB AND GUTTER
EDGE OF SHOULDER
Sec 3 - T96N - R53N
1/16 Line
Steven E. Knudsen Trust
The NE1/4 of Section 3 Township 96 North - Range 53 West of the 5th P.M., except Tract 1 of Knudsen Farms thereof and Lot A-2 of Annexation Plat to Viborg
LOT A2
LOT 4
Tract 1
LOT 1
Michael Arthur Wirth & Lois Ann Wirth
The S1/2 of Lot 2 and all of Lots 3 of the Subdivision of Lot 3A in the NE1/4 of Section 3 - Township 96 North - Range 53 West of the 5th P.M. to Viborg
Barbara L. Christensen
The North 25 feet of the of the Subdivision of Lot of the Subdivision of Lot of Lot 1, except the Wes of the N1/2 of Lot 2 all in of Lot 3A to Viborg
Craig Simonsen & Renee Simonsen
Lot 4 of Subdivision of Lot 3A of Annexation Plat to Viborg
25 feet
Property Line
90 feet
CITY LIMITS
Lot 4
Lot 3
Lot 2
LOT 3A
Lot
101 feet
200'
200'
165'
133'
133'
135'
135'
68'
SIDEWALK
Present SD Hwy 19
Section Line
CITY LIMITS
7+00
8+00
9+00
10+00
11+00
12+00
13+00
14+00
15+00
16+00
17+00
18+
SIDEWALK
Lot A7
Lot A8
TERRITORY ANNEXED
Rosehill Cemetery Association
Lots A7 and A8 of Annexation Plat to Viborg
Lot A5
Edith M. Miller, Adam R. Miller & Emily M. Miller
Lot A5 of Annexation Plat to Viborg, except S.D. Highway 19 right of way
Sec 2 - T96N - R53N
CITY LIMITS
33'
Ludwig Avenue
33'
VIBORG
66'
Church Avenue
TERRITORY ANNEXED
Lot A9
Lot 16
Lot 15
Lot 14
Lot 13
Lot 12
Lot 11
Lot 10
Lot 9
Lot 8
Lot 7
Lot 6
BLOCK 1
MONK'S ADDITION
Property Line
James A. Jones & Lori L. Jones
The S1/2 of Lot 12 and all of Lots 13, 14, 15 and 16 in Block 1 of Monk's 1st Addition and Annexation Lot A9 to Viborg
Donna Baseler & Vance Vandemore
Lots 10, 11 and N1/2 of Lot 12 in Block 1 of Monk's 1st Addition to Viborg
14'
Dennis Jepson
Lots 8 and 9 in Block 1 of Monk's 1st Addition to Viborg
Marie
The S all of L of Mon

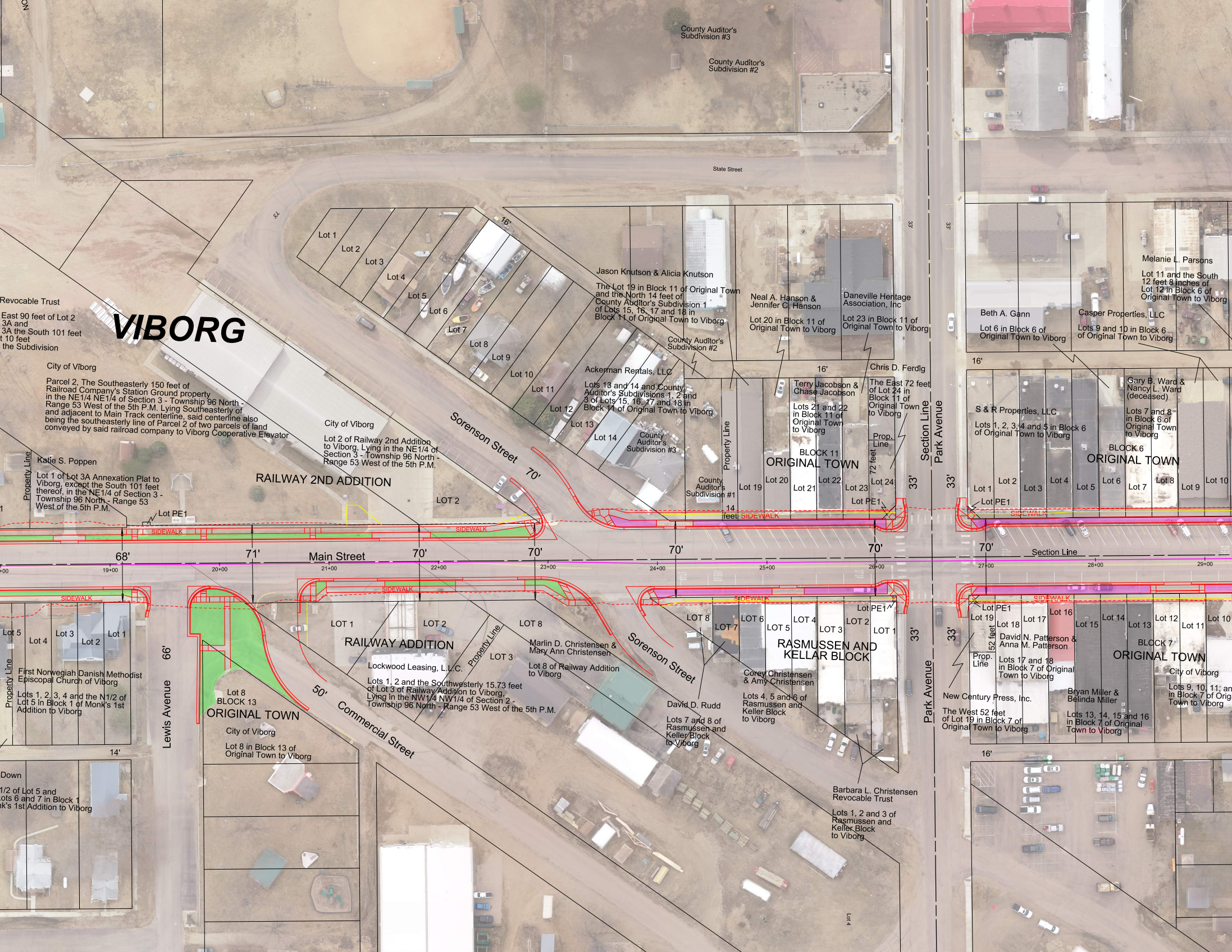
County Auditor's Subdivision #3
County Auditor's Subdivision #2
State Street
73
16'
33'
33'
Lot 1
Lot 2
Lot 3
Lot 4
Lot 5
Lot 6
Lot 7
Lot 8
Lot 9
Lot 10
Lot 11
Lot 12
Lot 13
Lot 14
VIBORG
Revocable Trust
East 90 feet of Lot 2
3A and
3A the South 101 feet
t 10 feet
the Subdivision
City of Viborg
Parcel 2, The Southeasterly 150 feet of Railroad Company's Station Ground property in the NE1/4 NE1/4 of Section 3 - Township 96 North - Range 53 West of the 5th P.M. Lying Southeasterly of and adjacent to Main Track centerline, said centerline also being the southeasterly line of Parcel 2 of two parcels of land conveyed by said railroad company to Viborg Cooperative Elevator
City of Viborg
Lot 2 of Railway 2nd Addition to Viborg, Lying in the NE1/4 of Section 3 - Township 96 North - Range 53 West of the 5th P.M.
Property Line
Katie S. Poppen
Lot 1 of Lot 3A Annexation Plat to Viborg, except the South 101 feet thereof, in the NE1/4 of Section 3 - Township 96 North - Range 53 West of the 5th P.M.
RAILWAY 2ND ADDITION
LOT 2
Lot PE1
Sorenson Street
70'
Jason Knutson & Alicia Knutson
The Lot 19 in Block 11 of Original Town and the North 14 feet of County Auditor's Subdivision 1 of Lots 15, 16, 17 and 18 in Block 11 of Original Town to Viborg
County Auditor's Subdivision #2
Ackerman Rentals, LLC
Lots 13 and 14 and County Auditor's Subdivisions 1, 2 and 3 of Lots 15, 16, 17 and 18 in Block 11 of Original Town to Viborg
County Auditor's Subdivision #3
County Auditor's Subdivision #1
Neal A. Hanson & Jennifer C. Hanson
Lot 20 in Block 11 of Original Town to Viborg
Daneville Heritage Association, Inc
Lot 23 in Block 11 of Original Town to Viborg
16'
Terry Jacobson & Chase Jacobson
Lots 21 and 22 in Block 11 of Original Town to Viborg
Chris D. Ferdig
The East 72 feet of Lot 24 in Block 11 of Original Town to Viborg
Prop. Line
72 feet
Property Line
BLOCK 11
ORIGINAL TOWN
Lot 19
Lot 20
Lot 21
Lot 22
Lot 23
Lot 24
Lot PE1
14 feet
SIDEWALK
33'
Section Line
Park Avenue
33'
Beth A. Gann
Lot 6 in Block 6 of Original Town to Viborg
Melanie L. Parsons
Lot 11 and the South 12 feet 8 inches of Lot 12 in Block 6 of Original Town to Viborg
Casper Properties, LLC
Lots 9 and 10 in Block 6 of Original Town to Viborg
16'
Gary B. Ward & Nancy L. Ward (deceased)
Lots 7 and 8 in Block 6 of Original Town to Viborg
S & R Properties, LLC
Lots 1, 2, 3, 4 and 5 in Block 6 of Original Town to Viborg
BLOCK 6
ORIGINAL TOWN
Lot 1
Lot 2
Lot 3
Lot 4
Lot 5
Lot 6
Lot 7
Lot 8
Lot 9
Lot 10
Lot PE1
SIDEWALK
SIDEWALK
SIDEWALK
68'
71'
Main Street
70'
70'
70'
70'
70'
Section Line
19+00
20+00
21+00
22+00
23+00
24+00
25+00
26+00
27+00
28+00
29+00
SIDEWALK
SIDEWALK
SIDEWALK
SIDEWALK
Lot 5
Lot 4
Lot 3
Lot 2
Lot 1
Property Line
First Norwegiah Danish Methodist Episcopal Church of Viborg
Lots 1, 2, 3, 4 and the N1/2 of Lot 5 in Block 1 of Monk's 1st Addition to Viborg
66'
Lewis Avenue
14'
Down
1/2 of Lot 5 and
ots 6 and 7 in Block 1
k's 1st Addition to Viborg
Lot 8
BLOCK 13
ORIGINAL TOWN
City of Viborg
Lot 8 in Block 13 of Original Town to Viborg
50'
Commercial Street
LOT 1
LOT 2
RAILWAY ADDITION
Lockwood Leasing, L.L.C.
Lots 1, 2 and the Southwesterly 15.73 feet of Lot 3 of Railway Addition to Viborg, Lying in the NW1/4 NW1/4 of Section 2 - Township 96 North - Range 53 West of the 5th P.M.
Property Line
LOT 3
LOT 8
Marlin D. Christensen & Mary Ann Christensen
Lot 8 of Railway Addition to Viborg
Sorenson Street
David D. Rudd
Lots 7 and 8 of Rasmussen and Keller Block to Viborg
LOT 8
LOT 7
LOT 6
LOT 5
LOT 4
LOT 3
LOT 2
LOT 1
Lot PE1
RASMUSSEN AND KELLAR BLOCK
Corey Christensen & Amy Christensen
Lots 4, 5 and 6 of Rasmussen and Keller Block to Viborg
Barbara L. Christensen Revocable Trust
Lots 1, 2 and 3 of Rasmussen and Keller Block to Viborg
Lot 4
33'
Park Avenue
33'
Lot PE1
Lot 19
Lot 18
Lot 17
Lot 16
Lot 15
Lot 14
Lot 13
Lot 12
Lot 11
Lot 10
52 feet
Prop. Line
David N. Patterson & Anna M. Patterson
Lots 17 and 18 in Block 7 of Original Town to Viborg
New Century Press, Inc.
The West 52 feet of Lot 19 in Block 7 of Original Town to Viborg
Bryan Miller & Belinda Miller
Lots 13, 14, 15 and 16 in Block 7 of Original Town to Viborg
BLOCK 7
ORIGINAL TOWN
City of Viborg
Lots 9, 10, 11, an in Block 7 of Origi Town to Viborg
16'

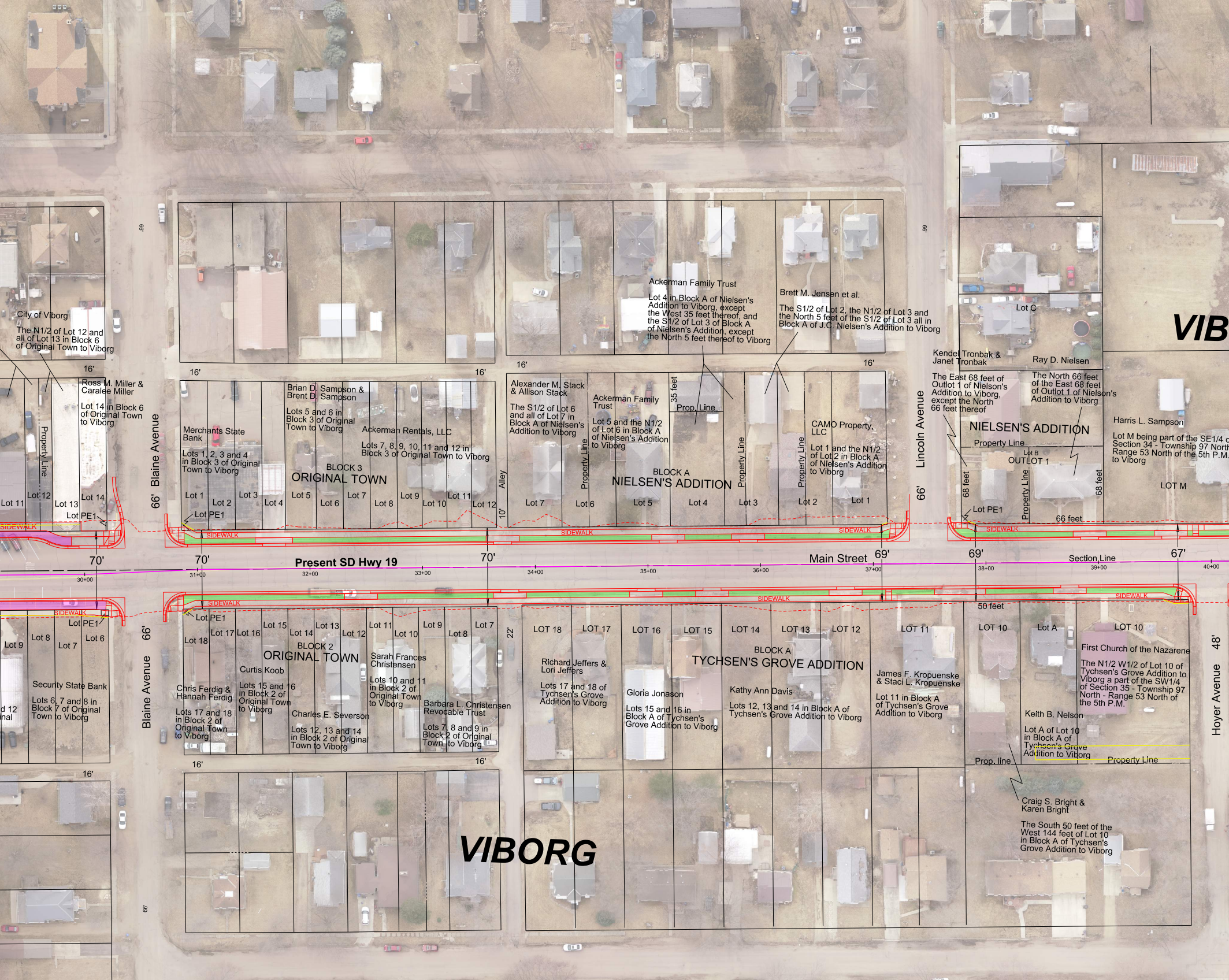
VIB
City of Viborg
The N1/2 of Lot 12 and all of Lot 13 in Block 6 of Original Town to Viborg
66'
16'
Ross M. Miller & Caralee Miller
Lot 14 in Block 6 of Original Town to Viborg
Property Line
Lot 11
Lot 12
Lot 13
Lot 14
Lot PE1
SIDEWALK
66' Blaine Avenue
16'
Merchants State Bank
Lots 1, 2, 3 and 4 in Block 3 of Original Town to Viborg
Brian D. Sampson & Brent D. Sampson
Lots 5 and 6 in Block 3 of Original Town to Viborg
Ackerman Rentals, LLC
Lots 7, 8, 9, 10, 11 and 12 in Block 3 of Original Town to Viborg
BLOCK 3
ORIGINAL TOWN
Lot 1
Lot 2
Lot 3
Lot 4
Lot 5
Lot 6
Lot 7
Lot 8
Lot 9
Lot 10
Lot 11
Lot 12
Lot PE1
Alley
10'
16'
Alexander M. Stack & Allison Stack
The S1/2 of Lot 6 and all of Lot 7 in Block A of Nielsen's Addition to Viborg
Ackerman Family Trust
Lot 5 and the N1/2 of Lot 6 in Block A of Nielsen's Addition to Viborg
Property Line
Ackerman Family Trust
Lot 4 in Block A of Nielsen's Addition to Viborg, except the West 35 feet thereof, and the S1/2 of Lot 3 of Block A of Nielsen's Addition, except the North 5 feet thereof to Viborg
Brett M. Jensen et al.
The S1/2 of Lot 2, the N1/2 of Lot 3 and the North 5 feet of the S1/2 of Lot 3 all in Block A of J.C. Nielsen's Addition to Viborg
35 feet
Prop. Line
16'
BLOCK A
NIELSEN'S ADDITION
Property Line
Property Line
CAMO Property, LLC
Lot 1 and the N1/2 of Lot 2 in Block A of Nielsen's Addition to Viborg
Lot 7
Lot 6
Lot 5
Lot 4
Lot 3
Lot 2
Lot 1
SIDEWALK
SIDEWALK
66' Lincoln Avenue
66'
Lot C
Kendel Tronbak & Janet Tronbak
Ray D. Nielsen
The East 68 feet of Outlot 1 of Nielson's Addition to Viborg, except the North 66 feet thereof
The North 66 feet of the East 68 feet of Outlot 1 of Nielson's Addition to Viborg
NIELSEN'S ADDITION
Property Line
Lot B
OUTLOT 1
68 feet
68 feet
Property Line
Lot PE1
66 feet
SIDEWALK
Harris L. Sampson
Lot M being part of the SE1/4 o Section 34 - Township 97 North Range 53 North of the 5th P.M. to Viborg
LOT M
70'
70'
70'
Present SD Hwy 19
Main Street
69'
69'
Section Line
67'
30+00
31+00
32+00
33+00
34+00
35+00
36+00
37+00
38+00
39+00
40+00
SIDEWALK
SIDEWALK
SIDEWALK
SIDEWALK
SIDEWALK
Lot PE1
Lot 9
Lot 8
Lot 7
Lot 6
Security State Bank
Lots 6, 7 and 8 in Block 7 of Original Town to Viborg
d 12
inal
16'
66' Blaine Avenue
66'
Lot PE1
Lot 18
Lot 17
Lot 16
Lot 15
Lot 14
Lot 13
Lot 12
Lot 11
Lot 10
Lot 9
Lot 8
Lot 7
BLOCK 2
ORIGINAL TOWN
Curtis Koob
Lots 15 and 16 in Block 2 of Original Town to Viborg
Chris Ferdig & Hannah Ferdig
Lots 17 and 18 in Block 2 of Original Town to Viborg
Charles E. Severson
Lots 12, 13 and 14 in Block 2 of Original Town to Viborg
Sarah Frances Christensen
Lots 10 and 11 in Block 2 of Original Town to Viborg
Barbara L. Christensen Revocable Trust
Lots 7, 8 and 9 in Block 2 of Original Town to Viborg
16'
16'
22'
LOT 18
LOT 17
LOT 16
LOT 15
LOT 14
LOT 13
LOT 12
LOT 11
LOT 10
Lot A
LOT 10
50 feet
BLOCK A
TYCHSEN'S GROVE ADDITION
Richard Jeffers & Lori Jeffers
Lots 17 and 18 of Tychsen's Grove Addition to Viborg
Gloria Jonason
Lots 15 and 16 in Block A of Tychsen's Grove Addition to Viborg
Kathy Ann Davis
Lots 12, 13 and 14 in Block A of Tychsen's Grove Addition to Viborg
James F. Kropuenske & Staci L. Kropuenske
Lot 11 in Block A of Tychsen's Grove Addition to Viborg
First Church of the Nazarene
The N1/2 W1/2 of Lot 10 of Tychsen's Grove Addition to Viborg a part of the SW1/4 of Section 35 - Township 97 North - Range 53 North of the 5th P.M.
Keith B. Nelson
Lot A of Lot 10 in Block A of Tychsen's Grove Addition to Viborg
Prop. line
Property Line
48' Hoyer Avenue
Craig S. Bright & Karen Bright
The South 50 feet of the West 144 feet of Lot 10 in Block A of Tychsen's Grove Addition to Viborg
VIBORG
66'

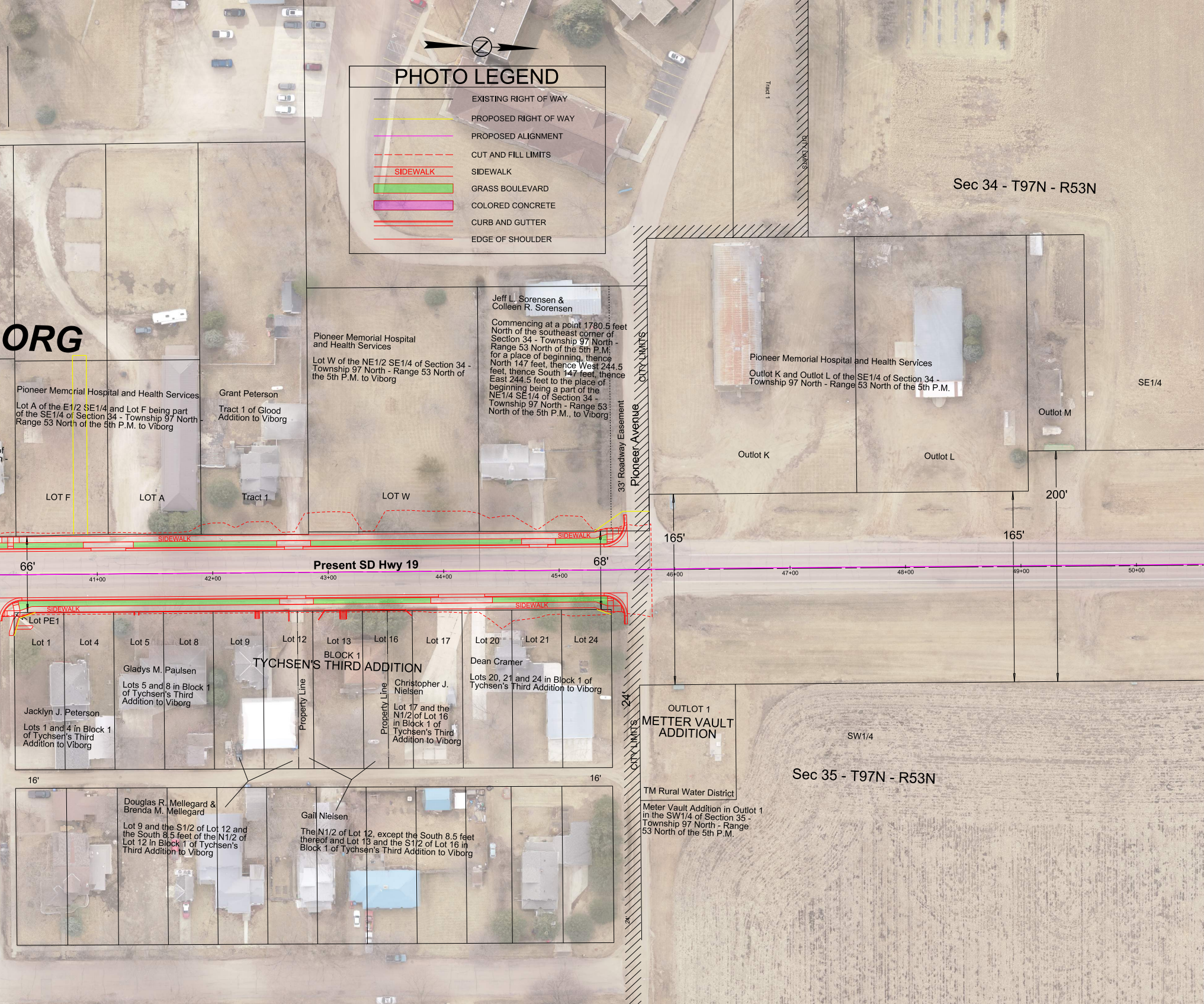

PHOTO LEGEND

- EXISTING RIGHT OF WAY
- PROPOSED RIGHT OF WAY
- PROPOSED ALIGNMENT
- CUT AND FILL LIMITS
- SIDEWALK — SIDEWALK
- 🟩 GRASS BOULEVARD
- 🟪 COLORED CONCRETE
- CURB AND GUTTER
- EDGE OF SHOULDER

Pioneer Memorial Hospital and Health Services
Lot A of the E1/2 SE1/4 and Lot F being part of the SE1/4 of Section 34 - Township 97 North - Range 53 North of the 5th P.M. to Viborg

Grant Peterson
Tract 1 of Glood Addition to Viborg

Pioneer Memorial Hospital and Health Services
Lot W of the NE1/2 SE1/4 of Section 34 - Township 97 North - Range 53 North of the 5th P.M. to Viborg

Jeff L. Sorensen & Colleen R. Sorensen
Commencing at a point 1780.5 feet North of the southeast corner of Section 34 - Township 97 North - Range 53 North of the 5th P.M. for a place of beginning, thence North 147 feet, thence West 244.5 feet, thence South 147 feet, thence East 244.5 feet to the place of beginning being a part of the NE1/4 SE1/4 of Section 34 - Township 97 North - Range 53 North of the 5th P.M., to Viborg

Pioneer Memorial Hospital and Health Services
Outlot K and Outlot L of the SE1/4 of Section 34 - Township 97 North - Range 53 North of the 5th P.M.

Gladys M. Paulsen
Lots 5 and 8 in Block 1 of Tychsen's Third Addition to Viborg

Jacklyn J. Peterson
Lots 1 and 4 in Block 1 of Tychsen's Third Addition to Viborg

Christopher J. Nielsen
Lot 17 and the N1/2 of Lot 16 in Block 1 of Tychsen's Third Addition to Viborg

Dean Cramer
Lots 20, 21 and 24 in Block 1 of Tychsen's Third Addition to Viborg

Douglas R. Mellegard & Brenda M. Mellegard
Lot 9 and the S1/2 of Lot 12 and the South 8.5 feet of the N1/2 of Lot 12 in Block 1 of Tychsen's Third Addition to Viborg

Gail Nielsen
The N1/2 of Lot 12, except the South 8.5 feet thereof and Lot 13 and the S1/2 of Lot 16 in Block 1 of Tychsen's Third Addition to Viborg

TM Rural Water District
Meter Vault Addition in Outlot 1 in the SW1/4 of Section 35 - Township 97 North - Range 53 North of the 5th P.M.

Z
ORG
Tract 1
CITY LIMITS
Sec 34 - T97N - R53N
SE1/4
Outlot M
Outlot K
Outlot L
LOT F
LOT A
Tract 1
LOT W
33' Roadway Easement
Pioneer Avenue
CITY LIMITS
200'
165'
165'
66'
68'
SIDEWALK
SIDEWALK
SIDEWALK
SIDEWALK
Present SD Hwy 19
41+00
42+00
43+00
44+00
45+00
46+00
47+00
48+00
49+00
50+00
Lot PE1
Lot 1
Lot 4
Lot 5
Lot 8
Lot 9
Lot 12
Lot 13
Lot 16
Lot 17
Lot 20
Lot 21
Lot 24
BLOCK 1
TYCHSEN'S THIRD ADDITION
Property Line
Property Line
24'
CITY LIMITS
OUTLOT 1
METTER VAULT ADDITION
SW1/4
Sec 35 - T97N - R53N
16'
16'
24'