
PHOTO LEGEND
EXISTING RIGHT OF WAY
PROPOSED RIGHT OF WAY
PROPOSED ALIGNMENT
CUT AND FILL LIMITS
EDGE OF SHOULDER
N
1/4 Line
Trust
4 of Section 5 - Township 97 North -
of the 5th P.M.
Green Acres Farm, LLP
The E1/2 SE1/4 of Section 5 - Township 97 North - Range 59 West of the 5th P.M.
418th Avenue
Section Line
1/16 Line
W1/2 SE1/4
E1/2 SE1/4
50'
50'
Sec 4 - T97N - R59W
Joel L. Konrad & Tami L. Konrad Living Trust
The SW1/4 of Section 4 - Township 97 North - Range 59 West of the 5th P.M.
SW1/4
James D. Isaak Trust
Mary F. Isaak Life Estate
The W1/2 SE1/4 of Section 4 - Township 97 North - Range 59 West of the 5th P.M.
1/4 Line
W1/2 SE1/4
James D. Isaak Trust
The E1/2 SE1/4 of Section 4 - T
Range 59 West of the 5th P.M.
1/16 Line
E1/2 SE1/4
Section Line
Present US Hwy 18
Section Line
75'
75'
100'
100'
75'
75'
365+00
370+00
375+00
380+00
385+00
390+00
395+00
400+00
405+00
410+00
415+00
420+00
425+00
430+00
33'
50'
W1/2 NE1/4
E1/2 NE1/4
NW1/4
NE1/4
nan
4 of Section 8 - Township 97 North -
of the 5th P.M.
Todd F. Magstadt & Robyn R. Magstadt
The E1/2 NE1/4 of Section 8 - Township 97 North - Range 59 West of the 5th P.M.
418th Avenue
Todd L. Theiesse & Christa J. Theiesse
The NW1/4 of Section 9 - Township 97 North - Range 59 West of the 5th P.M.
Todd L. Theiesse & Christa J. Theiesse
The NE1/4 of Section 9 - Township 97 North - Range 59 West of the 5th P.M.
Sec 9 - T97N - R59W
1/4 Line

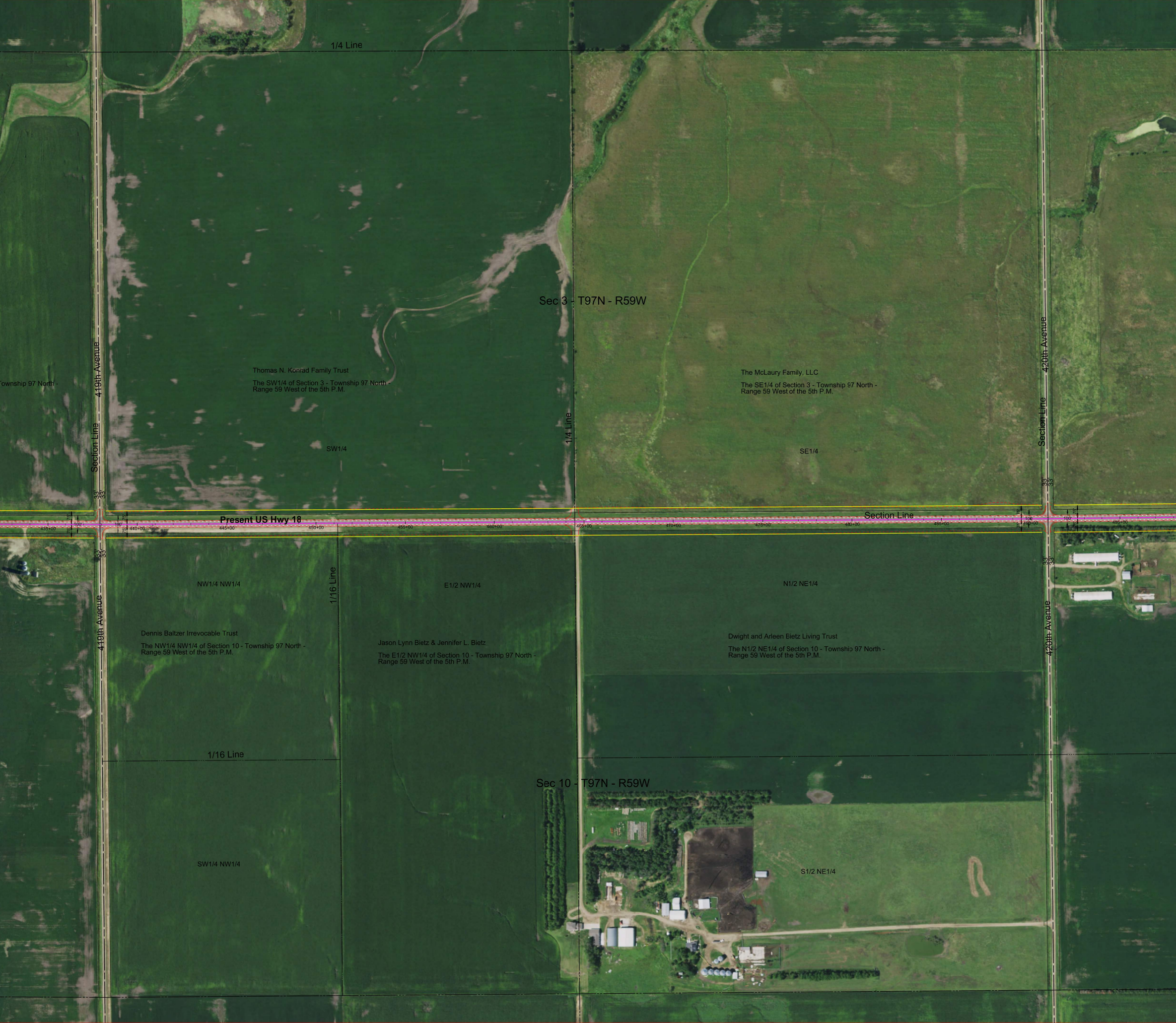
1/4 Line
Sec 3 - T97N - R59W
Township 97 North -
419th Avenue
Section Line
Thomas N. Konrad Family Trust
The SW1/4 of Section 3 - Township 97 North - Range 59 West of the 5th P.M.
SW1/4
1/4 Line
The McLaury Family, LLC
The SE1/4 of Section 3 - Township 97 North - Range 59 West of the 5th P.M.
SE1/4
420th Avenue
Section Line
33'
33'
Present US Hwy 18
Section Line
75'
75'
100'
100'
435+00
440+00
445+00
450+00
455+00
460+00
465+00
470+00
475+00
480+00
485+00
490+00
495+00
NW1/4 NW1/4
1/16 Line
E1/2 NW1/4
N1/2 NE1/4
Dennis Baltzer Irrevocable Trust
The NW1/4 NW1/4 of Section 10 - Township 97 North - Range 59 West of the 5th P.M.
419th Avenue
Jason Lynn Bietz & Jennifer L. Bietz
The E1/2 NW1/4 of Section 10 - Township 97 North - Range 59 West of the 5th P.M.
Dwight and Arleen Bietz Living Trust
The N1/2 NE1/4 of Section 10 - Township 97 North - Range 59 West of the 5th P.M.
420th Avenue
1/16 Line
Sec 10 - T97N - R59W
SW1/4 NW1/4
S1/2 NE1/4

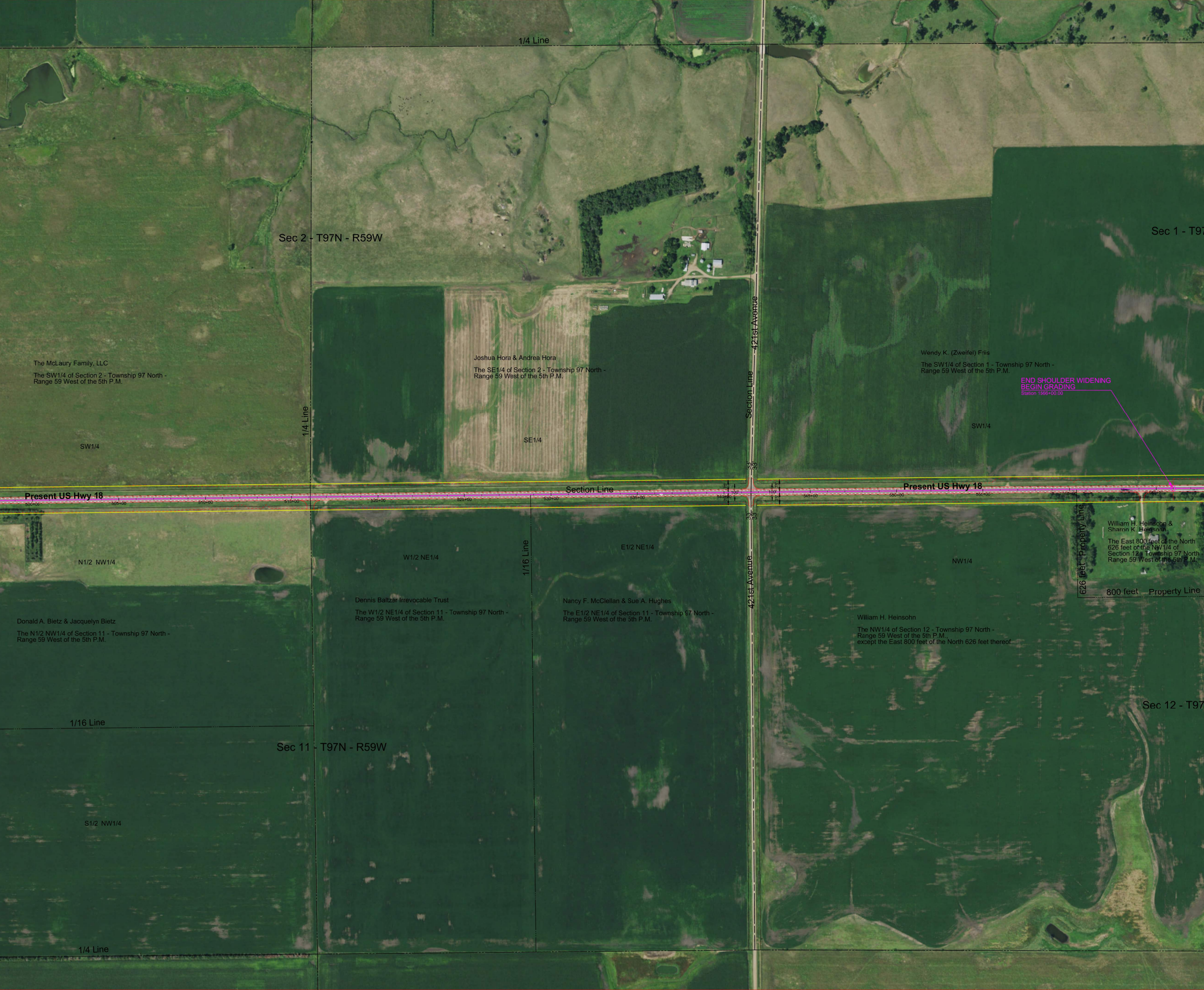
1/4 Line
Sec 2 - T97N - R59W
Sec 1 - T97
The McLaury Family, LLC
The SW1/4 of Section 2 - Township 97 North - Range 59 West of the 5th P.M.
Joshua Hora & Andrea Hora
The SE1/4 of Section 2 - Township 97 North - Range 59 West of the 5th P.M.
Wendy K. (Zweifel) Friis
The SW1/4 of Section 1 - Township 97 North - Range 59 West of the 5th P.M.
END SHOULDER WIDENING
BEGIN GRADING
Station 1566+00.00
1/4 Line
421st Avenue
Section Line
SW1/4
SE1/4
SW1/4
33'
33'
Present US Hwy 18
Section Line
Present US Hwy 18
500+00
505+00
510+00
515+00
520+00
525+00
530+00
535+00
540+00
545+00
550+00
555+00
560+00
565+00
75'
100'
100'
75'
Property Line
William H. Heinsohn & Sharon K. Heinsohn
The East 800 feet of the North 626 feet of the NW1/4 of Section 12 - Township 97 North - Range 59 West of the 5th P.M.
626 feet
800 feet
Property Line
N1/2 NW1/4
W1/2 NE1/4
1/16 Line
E1/2 NE1/4
421st Avenue
NW1/4
Dennis Baltzar Irrevocable Trust
The W1/2 NE1/4 of Section 11 - Township 97 North - Range 59 West of the 5th P.M.
Nancy F. McClellan & Sue A. Hughes
The E1/2 NE1/4 of Section 11 - Township 97 North - Range 59 West of the 5th P.M.
Donald A. Bietz & Jacquelyn Bietz
The N1/2 NW1/4 of Section 11 - Township 97 North - Range 59 West of the 5th P.M.
William H. Heinsohn
The NW1/4 of Section 12 - Township 97 North - Range 59 West of the 5th P.M., except the East 800 feet of the North 626 feet thereof
1/16 Line
Sec 11 - T97N - R59W
Sec 12 - T97
S1/2 NW1/4
1/4 Line

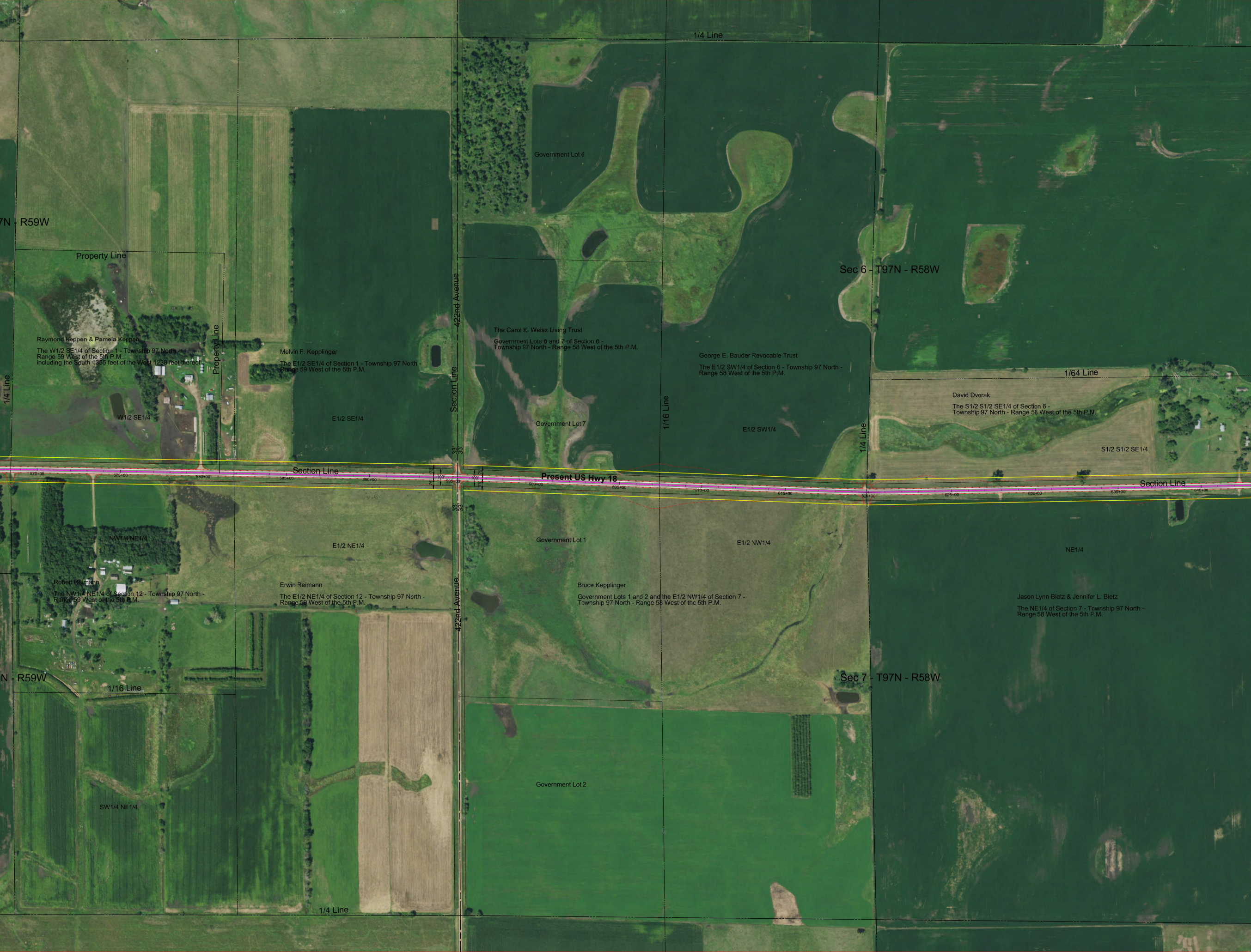
1/4 Line
Government Lot 6
7N - R59W
Property Line
Sec 6 - T97N - R58W
Raymond Keppen & Pamela Keppen
The W1/2 SE1/4 of Section 1 - Township 97 North - Range 59 West of the 5th P.M., including the South 1355 feet of the West 1238 feet thereof
Property Line
Melvin F. Kepplinger
The E1/2 SE1/4 of Section 1 - Township 97 North - Range 59 West of the 5th P.M.
422nd Avenue
Section Line
The Carol K. Weisz Living Trust
Government Lots 6 and 7 of Section 6 - Township 97 North - Range 58 West of the 5th P.M.
George E. Bauder Revocable Trust
The E1/2 SW1/4 of Section 6 - Township 97 North - Range 58 West of the 5th P.M.
1/64 Line
David Dvorak
The S1/2 S1/2 SE1/4 of Section 6 - Township 97 North - Range 58 West of the 5th P.M.
1/4 Line
W1/2 SE1/4
E1/2 SE1/4
Government Lot 7
1/16 Line
E1/2 SW1/4
1/4 Line
S1/2 S1/2 SE1/4
33'
33'
Section Line
Present US Hwy 18
Section Line
570+00
575+00
580+00
585+00
590+00
595+00
600+00
605+00
610+00
615+00
620+00
625+00
630+00
635+00
640+00
75'
100'
75'
75'
100'
75'
33'
33'
NW1/4 NE1/4
E1/2 NE1/4
Government Lot 1
E1/2 NW1/4
NE1/4
Robert Reimann
The NW1/4 NE1/4 of Section 12 - Township 97 North - Range 59 West of the 5th P.M.
Erwin Reimann
The E1/2 NE1/4 of Section 12 - Township 97 North - Range 59 West of the 5th P.M.
422nd Avenue
Bruce Kepplinger
Government Lots 1 and 2 and the E1/2 NW1/4 of Section 7 - Township 97 North - Range 58 West of the 5th P.M.
Jason Lynn Bietz & Jennifer L. Bietz
The NE1/4 of Section 7 - Township 97 North - Range 58 West of the 5th P.M.
N - R59W
1/16 Line
Sec 7 - T97N - R58W
Government Lot 2
SW1/4 NE1/4
1/4 Line

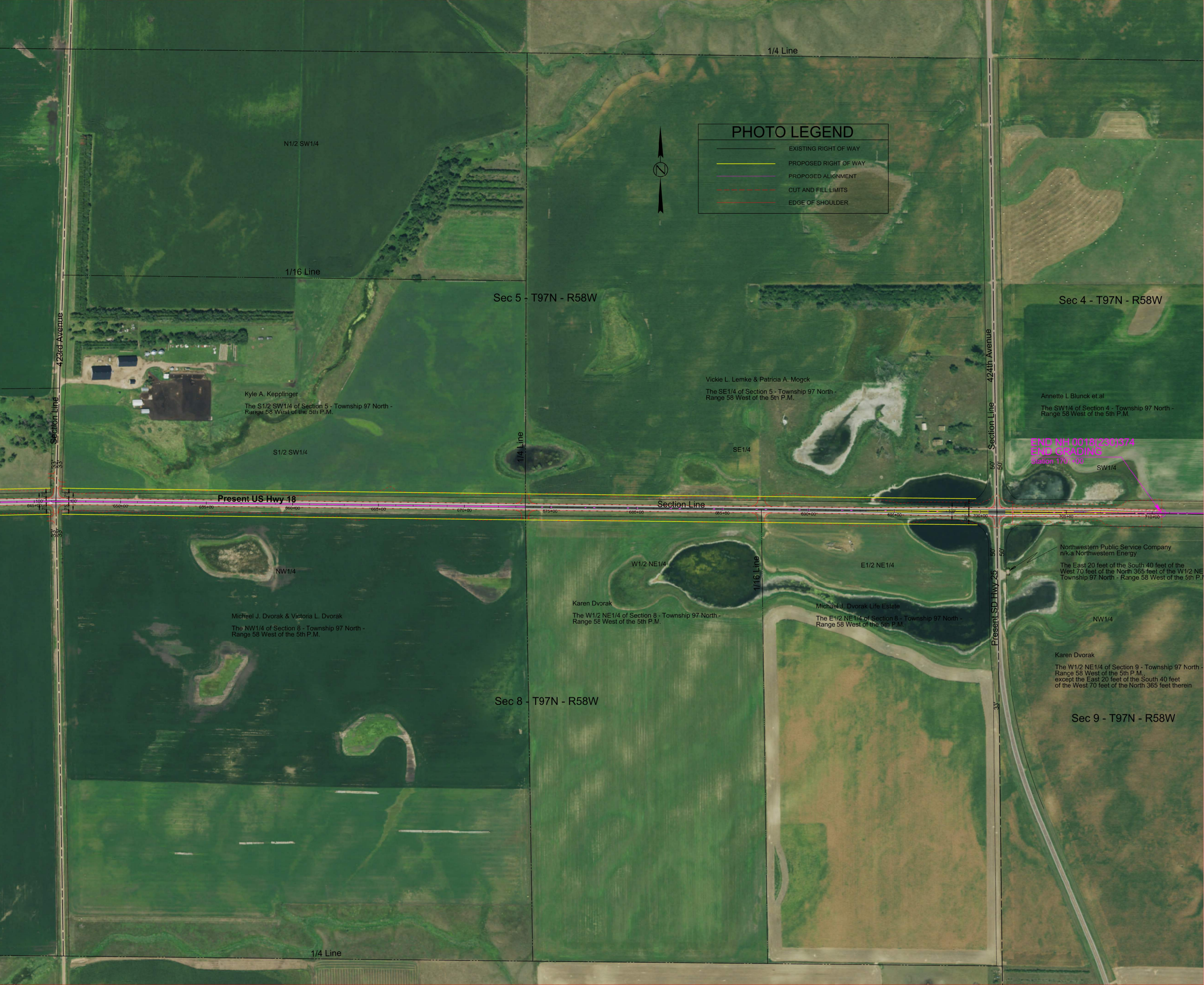
PHOTO LEGEND
EXISTING RIGHT OF WAY
PROPOSED RIGHT OF WAY
PROPOSED ALIGNMENT
CUT AND FILL LIMITS
EDGE OF SHOULDER
N
1/4 Line
N1/2 SW1/4
1/16 Line
Sec 5 - T97N - R58W
Sec 4 - T97N - R58W
423rd Avenue
424th Avenue
Section Line
Kyle A. Kepplinger
The S1/2 SW1/4 of Section 5 - Township 97 North - Range 58 West of the 5th P.M.
S1/2 SW1/4
1/4 Line
Vickie L. Lemke & Patricia A. Mogck
The SE1/4 of Section 5 - Township 97 North - Range 58 West of the 5th P.M.
SE1/4
Annette L Blunck et.al
The SW1/4 of Section 4 - Township 97 North - Range 58 West of the 5th P.M.
END NH 0018(230)374
END GRADING
Station 1701+00
SW1/4
Section Line
33'
33'
50'
50'
Present US Hwy 18
Section Line
100'
75'
645+00
650+00
655+00
660+00
665+00
670+00
675+00
680+00
685+00
690+00
695+00
700+00
705+00
710+00
33'
33'
50'
50'
NW1/4
W1/2 NE1/4
1/16 Line
E1/2 NE1/4
Present SD Hwy 25
Northwestern Public Service Company n/k/a Northwestern Energy
The East 20 feet of the South 40 feet of the West 70 feet of the North 365 feet of the W1/2 NE Township 97 North - Range 58 West of the 5th P.M.
Karen Dvorak
The W1/2 NE1/4 of Section 8 - Township 97 North - Range 58 West of the 5th P.M.
Michael J. Dvorak Life Estate
The E1/2 NE1/4 of Section 8 - Township 97 North - Range 58 West of the 5th P.M.
Michael J. Dvorak & Victoria L. Dvorak
The NW1/4 of Section 8 - Township 97 North - Range 58 West of the 5th P.M.
NW1/4
Karen Dvorak
The W1/2 NE1/4 of Section 9 - Township 97 North - Range 58 West of the 5th P.M. except the East 20 feet of the South 40 feet of the West 70 feet of the North 365 feet therein
33'
Sec 8 - T97N - R58W
Sec 9 - T97N - R58W
1/4 Line