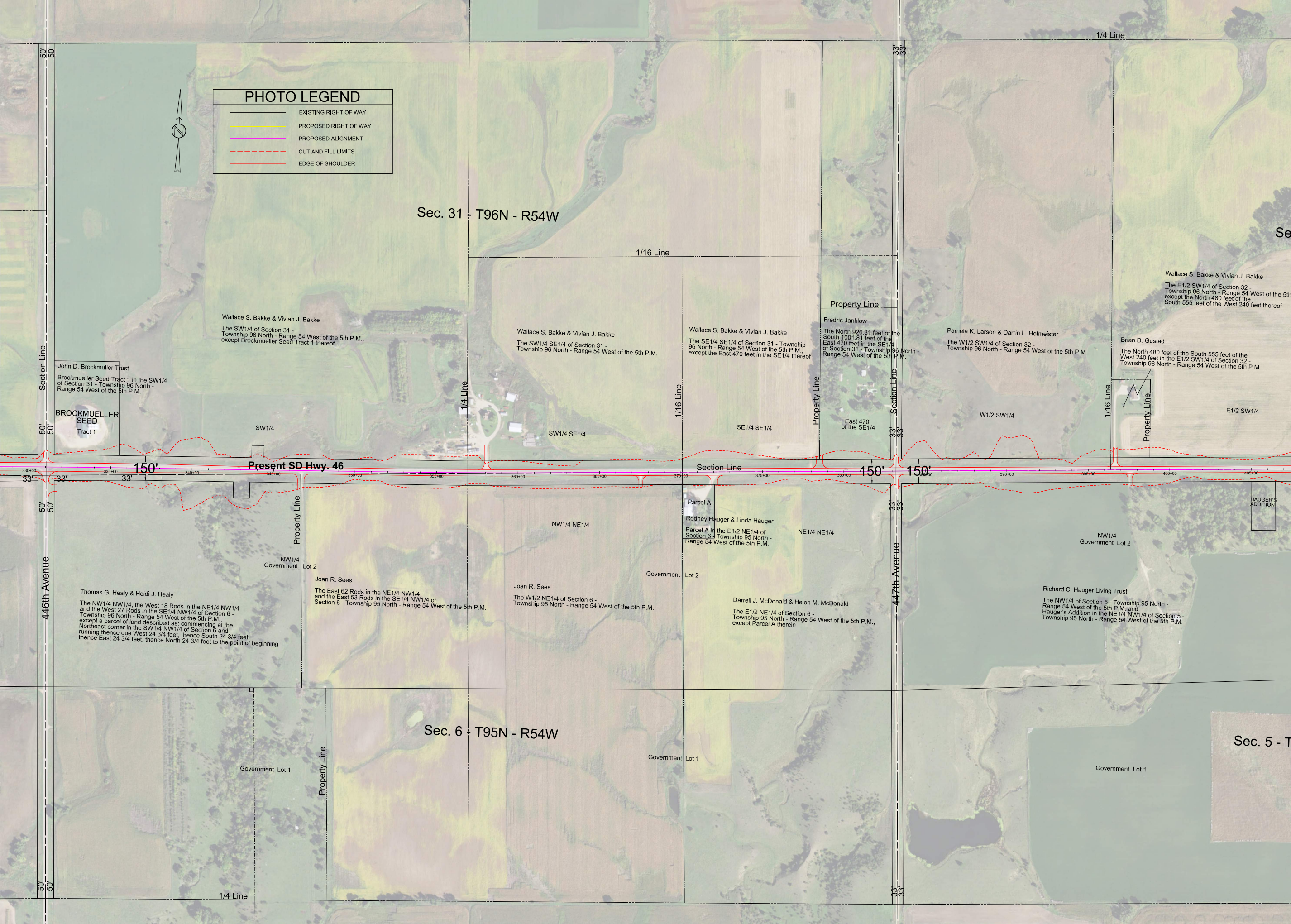
PHOTO LEGEND
EXISTING RIGHT OF WAY
PROPOSED RIGHT OF WAY
PROPOSED ALIGNMENT
CUT AND FILL LIMITS
EDGE OF SHOULDER
N
1/4 Line
Sec. 31 - T96N - R54W
1/16 Line
Se
50'
50'
33'
33'
Section Line
John D. Brockmuller Trust
Brockmueller Seed Tract 1 in the SW1/4 of Section 31 - Township 96 North - Range 54 West of the 5th P.M.
BROCKMUELLER SEED
Tract 1
Wallace S. Bakke & Vivian J. Bakke
The SW1/4 of Section 31 - Township 96 North - Range 54 West of the 5th P.M., except Brockmueller Seed Tract 1 thereof
SW1/4
1/4 Line
Wallace S. Bakke & Vivian J. Bakke
The SW1/4 SE1/4 of Section 31 - Township 96 North - Range 54 West of the 5th P.M.
SW1/4 SE1/4
1/16 Line
Wallace S. Bakke & Vivian J. Bakke
The SE1/4 SE1/4 of Section 31 - Township 96 North - Range 54 West of the 5th P.M., except the East 470 feet in the SE1/4 thereof
SE1/4 SE1/4
Property Line
Property Line
Fredric Janklow
The North 926.81 feet of the South 1001.81 feet of the East 470 feet in the SE1/4 of Section 31 - Township 96 North - Range 54 West of the 5th P.M.
East 470' of the SE1/4
Section Line
Pamela K. Larson & Darrin L. Hofmeister
The W1/2 SW1/4 of Section 32 - Township 96 North - Range 54 West of the 5th P.M.
W1/2 SW1/4
1/16 Line
Wallace S. Bakke & Vivian J. Bakke
The E1/2 SW1/4 of Section 32 - Township 96 North - Range 54 West of the 5th except the North 480 feet of the South 555 feet of the West 240 feet thereof
Brian D. Gustad
The North 480 feet of the South 555 feet of the West 240 feet in the E1/2 SW1/4 of Section 32 - Township 96 North - Range 54 West of the 5th P.M.
Property Line
E1/2 SW1/4
150'
Present SD Hwy. 46
Section Line
150'
150'
330+00
335+00
340+00
345+00
350+00
355+00
360+00
365+00
370+00
375+00
380+00
385+00
390+00
395+00
400+00
405+00
HAUGER'S ADDITION
Property Line
NW1/4
Government Lot 2
446th Avenue
Thomas G. Healy & Heidi J. Healy
The NW1/4 NW1/4, the West 18 Rods in the NE1/4 NW1/4 and the West 27 Rods in the SE1/4 NW1/4 of Section 6 - Township 96 North - Range 54 West of the 5th P.M., except a parcel of land described as: commencing at the Northeast corner in the SW1/4 NW1/4 of Section 6 and running thence due West 24 3/4 feet, thence South 24 3/4 feet, thence East 24 3/4 feet, thence North 24 3/4 feet to the point of beginning
Joan R. Sees
The East 62 Rods in the NE1/4 NW1/4 and the East 53 Rods in the SE1/4 NW1/4 of Section 6 - Township 95 North - Range 54 West of the 5th P.M.
NW1/4 NE1/4
Joan R. Sees
The W1/2 NE1/4 of Section 6 - Township 95 North - Range 54 West of the 5th P.M.
Parcel A
Rodney Hauger & Linda Hauger
Parcel A in the E1/2 NE1/4 of Section 6 - Township 95 North - Range 54 West of the 5th P.M.
NE1/4 NE1/4
Government Lot 2
Darrell J. McDonald & Helen M. McDonald
The E1/2 NE1/4 of Section 6 - Township 95 North - Range 54 West of the 5th P.M., except Parcel A therein
447th Avenue
NW1/4
Government Lot 2
Richard C. Hauger Living Trust
The NW1/4 of Section 5 - Township 95 North - Range 54 West of the 5th P.M. and Hauger's Addition in the NE1/4 NW1/4 of Section 5 - Township 95 North - Range 54 West of the 5th P.M.
Sec. 6 - T95N - R54W
Sec. 5 - T
Government Lot 1
Property Line
Government Lot 1
Government Lot 1
1/4 Line

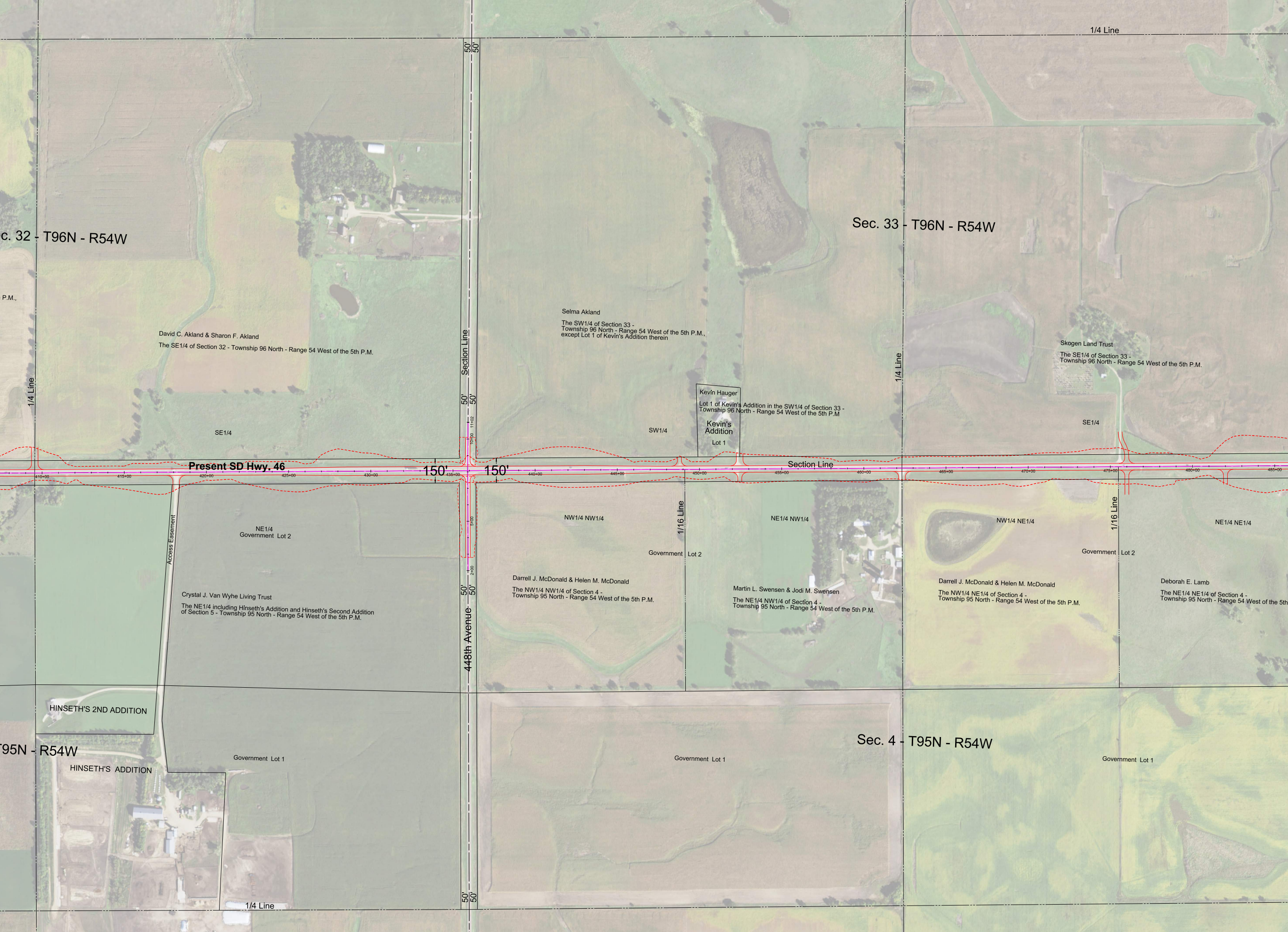
1/4 Line
50'
50'
c. 32 - T96N - R54W
P.M.,
Sec. 33 - T96N - R54W
Selma Akland
The SW1/4 of Section 33 -
Township 96 North - Range 54 West of the 5th P.M.,
except Lot 1 of Kevin's Addition therein
David C. Akland & Sharon F. Akland
The SE1/4 of Section 32 - Township 96 North - Range 54 West of the 5th P.M.
Section Line
1/4 Line
Skogen Land Trust
The SE1/4 of Section 33 -
Township 96 North - Range 54 West of the 5th P.M.
1/4 Line
Kevin Hauger
Lot 1 of Kevin's Addition in the SW1/4 of Section 33 -
Township 96 North - Range 54 West of the 5th P.M
Kevin's
Addition
Lot 1
SE1/4
SW1/4
SE1/4
11+02
10+00
Present SD Hwy. 46
150'
150'
Section Line
410+00
415+00
420+00
425+00
430+00
435+00
440+00
445+00
450+00
455+00
460+00
465+00
470+00
475+00
480+00
485+00
5+00
2+00
Access Easement
NE1/4
Government Lot 2
NW1/4 NW1/4
1/16 Line
NE1/4 NW1/4
NW1/4 NE1/4
1/16 Line
NE1/4 NE1/4
Government
Lot 2
Government
Lot 2
Darrell J. McDonald & Helen M. McDonald
The NW1/4 NW1/4 of Section 4 -
Township 95 North - Range 54 West of the 5th P.M.
Martin L. Swensen & Jodi M. Swensen
The NE1/4 NW1/4 of Section 4 -
Township 95 North - Range 54 West of the 5th P.M.
Darrell J. McDonald & Helen M. McDonald
The NW1/4 NE1/4 of Section 4 -
Township 95 North - Range 54 West of the 5th P.M.
Deborah E. Lamb
The NE1/4 NE1/4 of Section 4 -
Township 95 North - Range 54 West of the 5th
Crystal J. Van Wyhe Living Trust
The NE1/4 including Hinseth's Addition and Hinseth's Second Addition
of Section 5 - Township 95 North - Range 54 West of the 5th P.M.
448th Avenue
HINSETH'S 2ND ADDITION
T95N - R54W
Government Lot 1
HINSETH'S ADDITION
Sec. 4 - T95N - R54W
Government Lot 1
Government Lot 1
1/4 Line

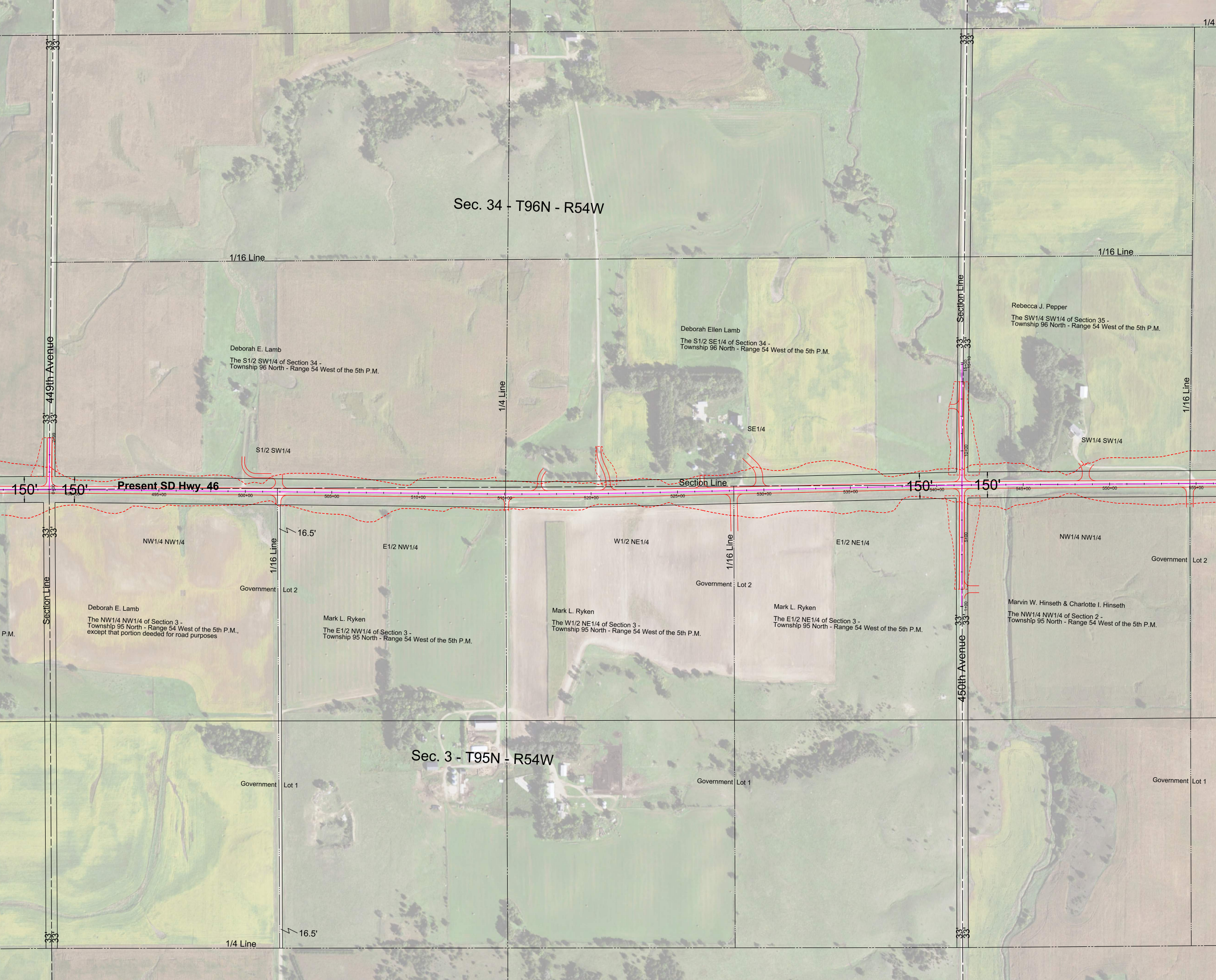
Sec. 34 - T96N - R54W
1/16 Line
1/16 Line
1/4
Section Line
Deborah Ellen Lamb
The S1/2 SE1/4 of Section 34 -
Township 96 North - Range 54 West of the 5th P.M.
Rebecca J. Pepper
The SW1/4 SW1/4 of Section 35 -
Township 96 North - Range 54 West of the 5th P.M.
Deborah E. Lamb
The S1/2 SW1/4 of Section 34 -
Township 96 North - Range 54 West of the 5th P.M.
449th Avenue
1/4 Line
1/16 Line
SE1/4
SW1/4 SW1/4
S1/2 SW1/4
33'
33'
150'
150'
Present SD Hwy. 46
Section Line
150'
150'
495+00
500+00
505+00
510+00
515+00
520+00
525+00
530+00
535+00
540+00
545+00
550+00
555+00
10+00
5+00
16.5'
NW1/4 NW1/4
E1/2 NW1/4
W1/2 NE1/4
E1/2 NE1/4
NW1/4 NW1/4
1/16 Line
1/16 Line
Government Lot 2
Government Lot 2
Government Lot 2
Section Line
Deborah E. Lamb
The NW1/4 NW1/4 of Section 3 -
Township 95 North - Range 54 West of the 5th P.M.,
except that portion deeded for road purposes
P.M.
Mark L. Ryken
The E1/2 NW1/4 of Section 3 -
Township 95 North - Range 54 West of the 5th P.M.
Mark L. Ryken
The W1/2 NE1/4 of Section 3 -
Township 95 North - Range 54 West of the 5th P.M.
Mark L. Ryken
The E1/2 NE1/4 of Section 3 -
Township 95 North - Range 54 West of the 5th P.M.
Marvin W. Hinseth & Charlotte I. Hinseth
The NW1/4 NW1/4 of Section 2 -
Township 95 North - Range 54 West of the 5th P.M.
450th Avenue
Sec. 3 - T95N - R54W
Government Lot 1
Government Lot 1
Government Lot 1
16.5'
1/4 Line
33'
33'

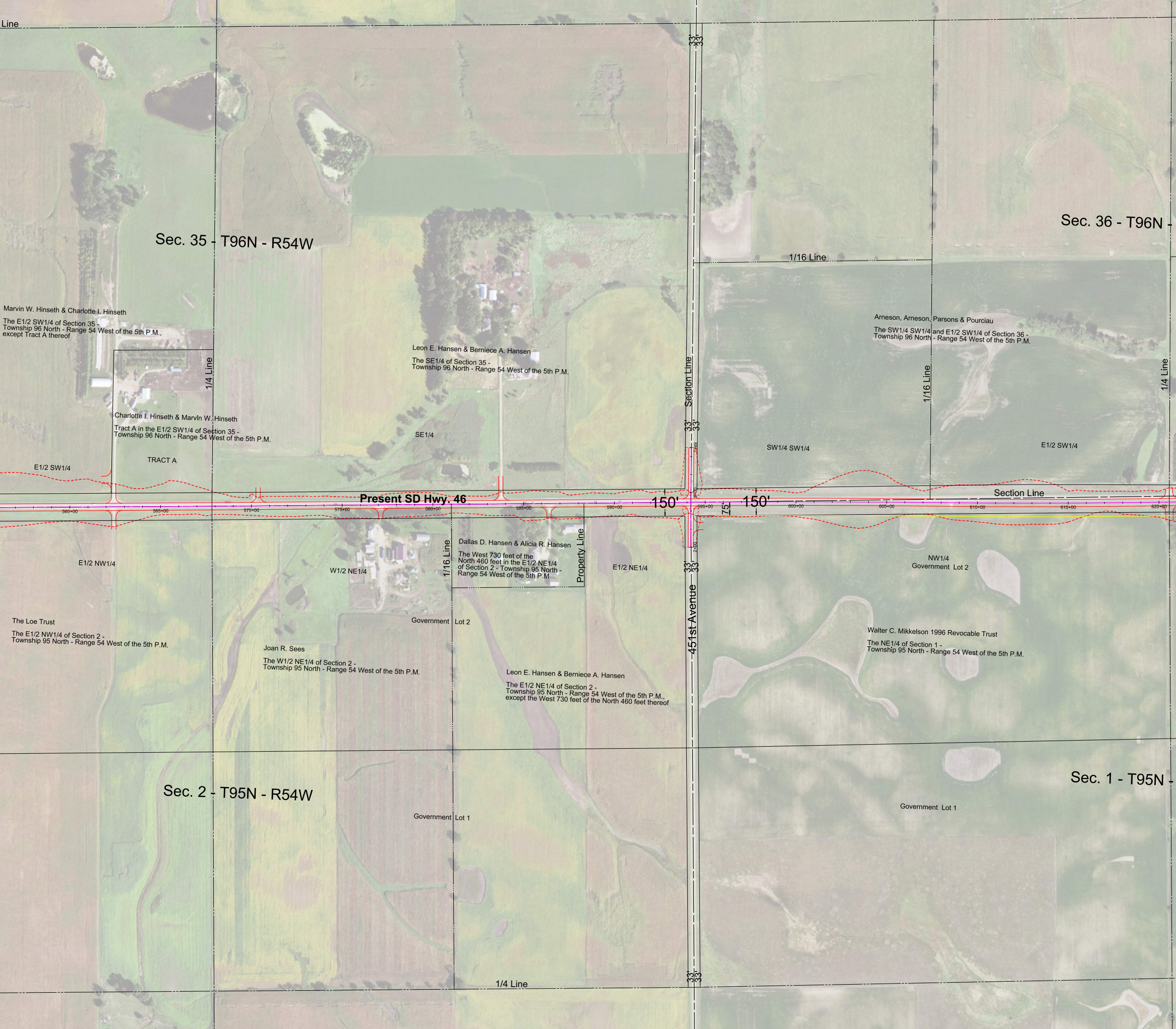
Line
33'
33'
Sec. 35 - T96N - R54W
Sec. 36 - T96N -
1/16 Line
Marvin W. Hinseth & Charlotte I. Hinseth
The E1/2 SW1/4 of Section 35 - Township 96 North - Range 54 West of the 5th P.M., except Tract A thereof
Leon E. Hansen & Berniece A. Hansen
The SE1/4 of Section 35 - Township 96 North - Range 54 West of the 5th P.M.
Arneson, Arneson, Parsons & Pourciau
The SW1/4 SW1/4 and E1/2 SW1/4 of Section 36 - Township 96 North - Range 54 West of the 5th P.M.
1/4 Line
Section Line
1/16 Line
1/4 Line
Charlotte I. Hinseth & Marvin W. Hinseth
Tract A in the E1/2 SW1/4 of Section 35 - Township 96 North - Range 54 West of the 5th P.M.
33'
33'
SE1/4
7+49
SW1/4 SW1/4
E1/2 SW1/4
TRACT A
E1/2 SW1/4
Present SD Hwy. 46
150'
150'
Section Line
5+00
75'
560+00
565+00
570+00
575+00
580+00
585+00
590+00
595+00
600+00
605+00
610+00
615+00
620+00
2+00
Dallas D. Hansen & Alicia R. Hansen
The West 730 feet of the North 460 feet in the E1/2 NE1/4 of Section 2 - Township 95 North - Range 54 West of the 5th P.M.
1/16 Line
Property Line
E1/2 NW1/4
W1/2 NE1/4
E1/2 NE1/4
33'
33'
NW1/4
Government Lot 2
451st Avenue
Government Lot 2
The Loe Trust
The E1/2 NW1/4 of Section 2 - Township 95 North - Range 54 West of the 5th P.M.
Joan R. Sees
The W1/2 NE1/4 of Section 2 - Township 95 North - Range 54 West of the 5th P.M.
Leon E. Hansen & Berniece A. Hansen
The E1/2 NE1/4 of Section 2 - Township 95 North - Range 54 West of the 5th P.M., except the West 730 feet of the North 460 feet thereof
Walter C. Mikkelson 1996 Revocable Trust
The NE1/4 of Section 1 - Township 95 North - Range 54 West of the 5th P.M.
Sec. 2 - T95N - R54W
Sec. 1 - T95N -
Government Lot 1
Government Lot 1
1/4 Line
33'
33'

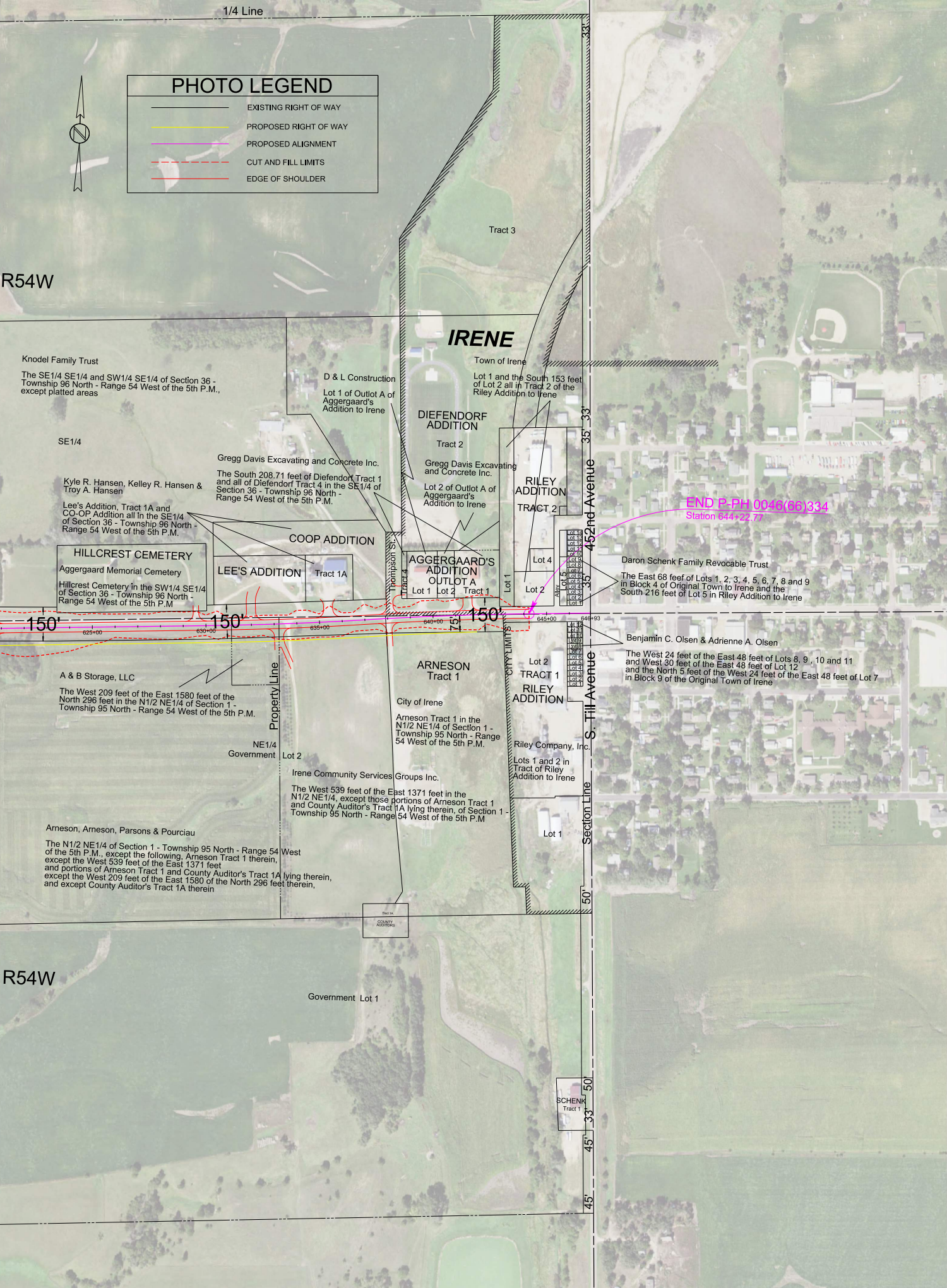
1/4 Line
PHOTO LEGEND
EXISTING RIGHT OF WAY
PROPOSED RIGHT OF WAY
PROPOSED ALIGNMENT
CUT AND FILL LIMITS
EDGE OF SHOULDER
N
R54W
Tract 3
IRENE
Town of Irene
Lot 1 and the South 153 feet of Lot 2 all in Tract 2 of the Riley Addition to Irene
Knodel Family Trust
The SE1/4 SE1/4 and SW1/4 SE1/4 of Section 36 - Township 96 North - Range 54 West of the 5th P.M., except platted areas
SE1/4
D & L Construction
Lot 1 of Outlot A of Aggergaard's Addition to Irene
DIEFENDORF ADDITION
Tract 2
Gregg Davis Excavating and Concrete Inc.
Gregg Davis Excavating and Concrete Inc.
The South 208.71 feet of Diefendorf Tract 1 and all of Diefendorf Tract 4 in the SE1/4 of Section 36 - Township 96 North - Range 54 West of the 5th P.M.
Lot 2 of Outlot A of Aggergaard's Addition to Irene
Kyle R. Hansen, Kelley R. Hansen & Troy A. Hansen
Lee's Addition, Tract 1A and CO-OP Addition all in the SE1/4 of Section 36 - Township 96 North - Range 54 West of the 5th P.M.
COOP ADDITION
HILLCREST CEMETERY
Aggergaard Memorial Cemetery
Hillcrest Cemetery in the SW1/4 SE1/4 of Section 36 - Township 96 North - Range 54 West of the 5th P.M
LEE'S ADDITION
Tract 1A
Thompson St.
Tract 4
AGGERGAARD'S ADDITION
OUTLOT A
Lot 1
Lot 2
Tract 1
Lot 1
RILEY ADDITION
TRACT 2
Lot 4
Lot 2
Alley
Lot 5
Lot 14
Lot 13
Lot 12
Lot 11
Lot 10
Lot 9
Lot 8
Lot 7
Lot 6
Lot 5
Lot 4
Lot 3
Lot 2
Lot 1
33'
35'
35'
452nd Avenue
END P-PH 0046(66)334
Station 644+22.77
Daron Schenk Family Revocable Trust
The East 68 feef of Lots 1, 2, 3, 4, 5, 6, 7, 8 and 9 in Block 4 of Original Town to Irene and the South 216 feet of Lot 5 in Riley Addition to Irene
150'
150'
150'
625+00
630+00
635+00
640+00
645+00
646+93
75'
CITY LIMITS
Benjamin C. Olsen & Adrienne A. Olsen
The West 24 feet of the East 48 feet of Lots 8, 9 , 10 and 11 and West 30 feet of the East 48 feet of Lot 12 and the North 5 feet of the West 24 feet of the East 48 feet of Lot 7 in Block 9 of the Original Town of Irene
Lot 12
Lot 11
Lot 10
Lot 9
Lot 8
Lot 7
Lot 6
Lot 5
Lot 4
Lot 3
Lot 2
Lot 1
A & B Storage, LLC
The West 209 feet of the East 1580 feet of the North 296 feet in the N1/2 NE1/4 of Section 1 - Township 95 North - Range 54 West of the 5th P.M.
Property Line
ARNESON Tract 1
City of Irene
Arneson Tract 1 in the N1/2 NE1/4 of Section 1 - Township 95 North - Range 54 West of the 5th P.M.
Lot 2
TRACT 1
RILEY ADDITION
S. Till Avenue
NE1/4
Government Lot 2
Riley Company, Inc.
Lots 1 and 2 in Tract of Riley Addition to Irene
Irene Community Services Groups Inc.
The West 539 feet of the East 1371 feet in the N1/2 NE1/4, except those portions of Arneson Tract 1 and County Auditor's Tract 1A lying therein, of Section 1 - Township 95 North - Range 54 West of the 5th P.M
Lot 1
Section Line
Arneson, Arneson, Parsons & Pourciau
The N1/2 NE1/4 of Section 1 - Township 95 North - Range 54 West of the 5th P.M., except the following, Arneson Tract 1 therein, except the West 539 feet of the East 1371 feet and portions of Arneson Tract 1 and County Auditor's Tract 1A lying therein, except the West 209 feet of the East 1580 of the North 296 feet therein, and except County Auditor's Tract 1A therein
50'
Tract 1A
COUNTY AUDITORS
R54W
Government Lot 1
SCHENK
Tract 1
50'
33'
45'
45'