PCN 069D

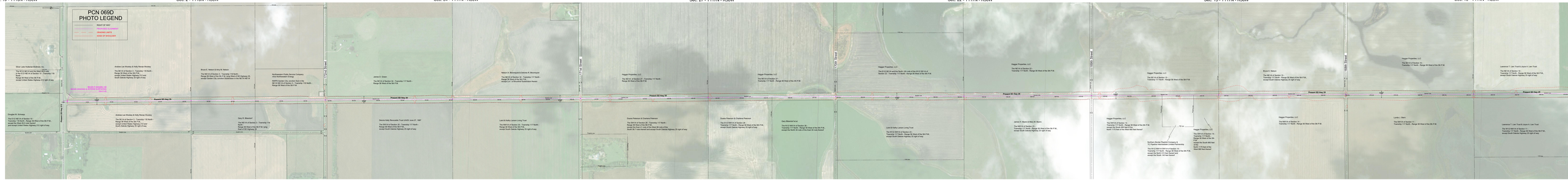
PCN 069D
PHOTO LEGEND
RIGHT OF WAY
PROPOSED CONTRACT
DRAINING AREA
EDGE OF WHEELER
Sec. 10 - T116N - R56W
Sec. 2 - T116N - R56W
Sec. 34 - T117N - R56W
Sec. 27 - T117N - R56W
Sec. 22 - T117N - R56W
Sec. 15 - T117N - R56W
Sec. 10 - T114N - R56W
Sioux Lake Hutterian Brethren, Inc.
Andrew Lee Wooley & Kelly Renae Wooley
Bruce E. Nelson & Amy M. Nelson
Northeastern Public Service Company
Nelson A. Bloomquist & Dalrene R. Bloomquist
James D. Green
Haggar Properties, LLC
Douglas M. Schreiyas
Gary R. Bilderback
Dennis Kelly Revocable Trust UADD June 27, 1997
Laird & Kelley Larson Living Trust
Duane Peterson & Charlene Peterson
James R. Sivers & Mary B. Sivers
Lynda J. Stein
Lawrence T. Lee Trust & Joyce A. Lee Trust
Sec. 11 - T116N - R56W
Sec. 2 - T116N - R56W
Sec. 35 - T117N - R56W
Sec. 26 - T117N - R56W
Sec. 23- T117N - R56W
Sec. 14 - T117N - R56W
Sec. 11 - T117N - R56W

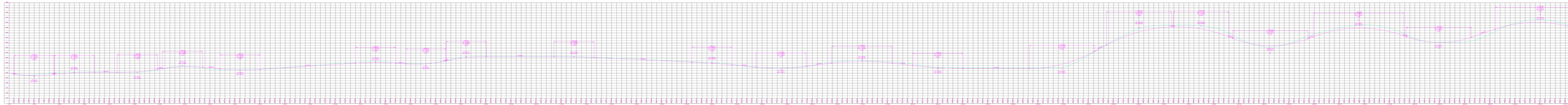

Sec. 3 - T117N - R56W

Sec. 34 - T118N - R56W

Sec. 27 - T118N - R56W

Sec. 22 - T118N - R56W

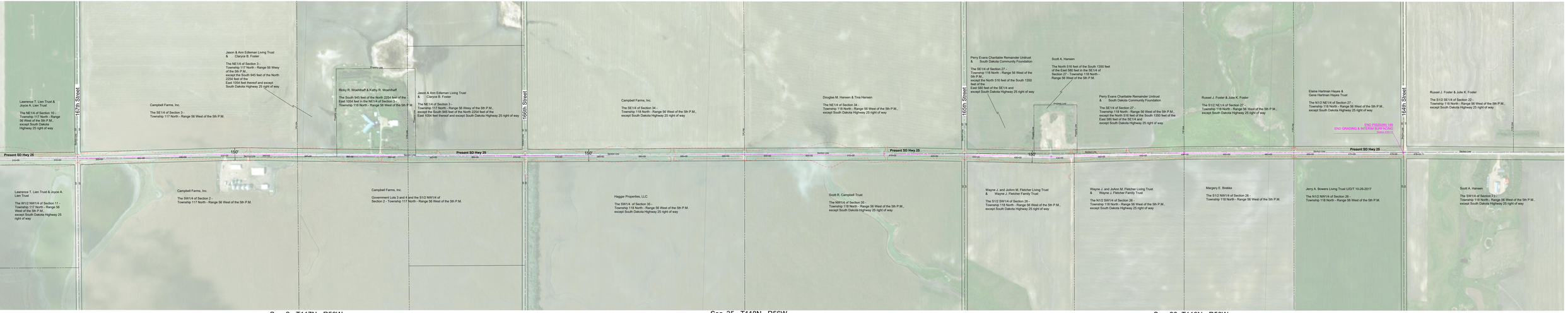
Lawrence T. Lien Trust &
Joyce A. Lien Trust
The NE1/4 of Section 10 -
Township 117 North - Range
56 West of the 5th P.M.,
except South Dakota
Highway 25 right of way
Campbell Farms, Inc.
The SE1/4 of Section 3 -
Township 117 North - Range 56 West of the 5th P.M.
Jason & Ann Edleman Living Trust
& Clarye B. Foster
The NE1/4 of Section 3 -
Township 117 North - Range 56 Wesy
of the 5th P.M.,
except the South 945 feet of the North
2254 feet of the
East 1054 feet thereof and except
South Dakota Highway 25 right of way
Ricky R. Woehlhaff & Kattly R. Woehlhaff
The South 945 feet of the North 2254 feet of the
East 1054 feet in the NE1/4 of Section 3 -
Township 118 North - Range 56 West of the 5th P.M.
Jason & Ann Edleman Living Trust
& Clarye B. Foster
The NE1/4 of Section 3 -
Township 117 North - Range 56 Wesy of the 5th P.M.,
except the South 945 feet of the North 2254 feet of the
East 1054 feet thereof and except South Dakota Highway 25 right of way
Campbell Farms, Inc.
The SE1/4 of Section 34 -
Township 118 North - Range 56 West of the 5th P.M.,
except South Dakota Highway 25 right of way
Douglas M. Hansen & Tina Hansen
The NE1/4 of Section 34 -
Township 118 North - Range 56 West of the 5th P.M.,
except South Dakota Highway 25 right of way
Perry Evans Charitable Remainder Unitrust
& South Dakota Community Foundation
The SE1/4 of Section 27 -
Township 118 North - Range 56 West of the
5th P.M.,
except the North 516 feet of the South 1350
feet of the
East 580 feet of the SE1/4 and
except South Dakota Highway 25 right of way
Scott A. Hansen
The North 516 feet of the South 1350 feet
of the East 580 feet in the SE1/4 of
Section 27 - Township 118 North -
Range 56 West of the 5th P.M.
Perry Evans Charitable Remainder Unitrust
& South Dakota Community Foundation
The SE1/4 of Section 27 -
Township 118 North - Range 56 West of the 5th P.M.,
except the North 516 feet of the South 1350 feet of the
East 580 feet of the SE1/4 and
except South Dakota Highway 25 right of way
Russel J. Foster & Julie K. Foster
The S1/2 NE1/4 of Section 27 -
Township 118 North - Range 56 West of the 5th P.M.,
except South Dakota Highway 25 right of way
Elaine Hartman Hayes &
Gene Hartman Hayes Trust
The N1/2 NE1/4 of Section 27 -
Township 118 North - Range 56 West of the 5th P.M.,
except South Dakota Highway 25 right of way
END PROGRAM 148
END GRADING & INTERIM SURFACING
Sta= 151+15
Russel J. Foster & Julie K. Foster
The S1/2 SE1/4 of Section 22 -
Township 118 North - Range 56 West of the 5th P.M.,
except South Dakota Highway 25 right of way
Present SD Hwy 25
Section Line
Property Line
Section Line
Section Line
Section